

## Appendix A

FORM OF APPLICATION FOR MODIFICATION ORDER

WILDLIFE AND COUNTRYSIDE ACT 1981

Definitive Map and Statement - Staffordshire County Council

District of STAFFORD .....

Parish of STOWE .....

To: Staffordshire County Council  
PO Box 11  
County Buildings  
Stafford  
ST16 2LH

I/We MARTIN REAY .....

of 53 TITHE BARN RD STAFFORD ST16 3PL .....

hereby apply for an order under Section 53(2) of the Wildlife and Countryside Act 1981 modifying the definitive map and statement for the area by

\* ~~deleting the (footpath)(bridleway)(byway open to all traffic)~~  
from ~~.....~~ to ~~.....~~

\* adding the (footpath)(bridleway)(byway open to all traffic)  
from HIXON to STOWE

\* (upgrading)(downgrading) to a (footpath)(bridleway)(byway open to all traffic) the (footpath)(bridleway)(byway open to all traffic)  
from ~~.....~~ to ~~.....~~

\* (varying)(adding to) the particulars relating to the (footpath)(bridleway) (byway open to all traffic) from ~~.....~~ to ~~.....~~  
by providing that ~~.....~~

and shown on the map accompanying this application.

I/We attach copies of the following documentary evidence (including statements of witnesses) in support of this application

\*delete as appropriate.

List of Documents

PATH APPEARS ON INCLOSURE AWARD AS  
'STOWE CHURCH ROAD'. (Q12DC7)

ALSO ON STOWE TITHE MAP AS A DASH.  
(D3716/2/1) -----

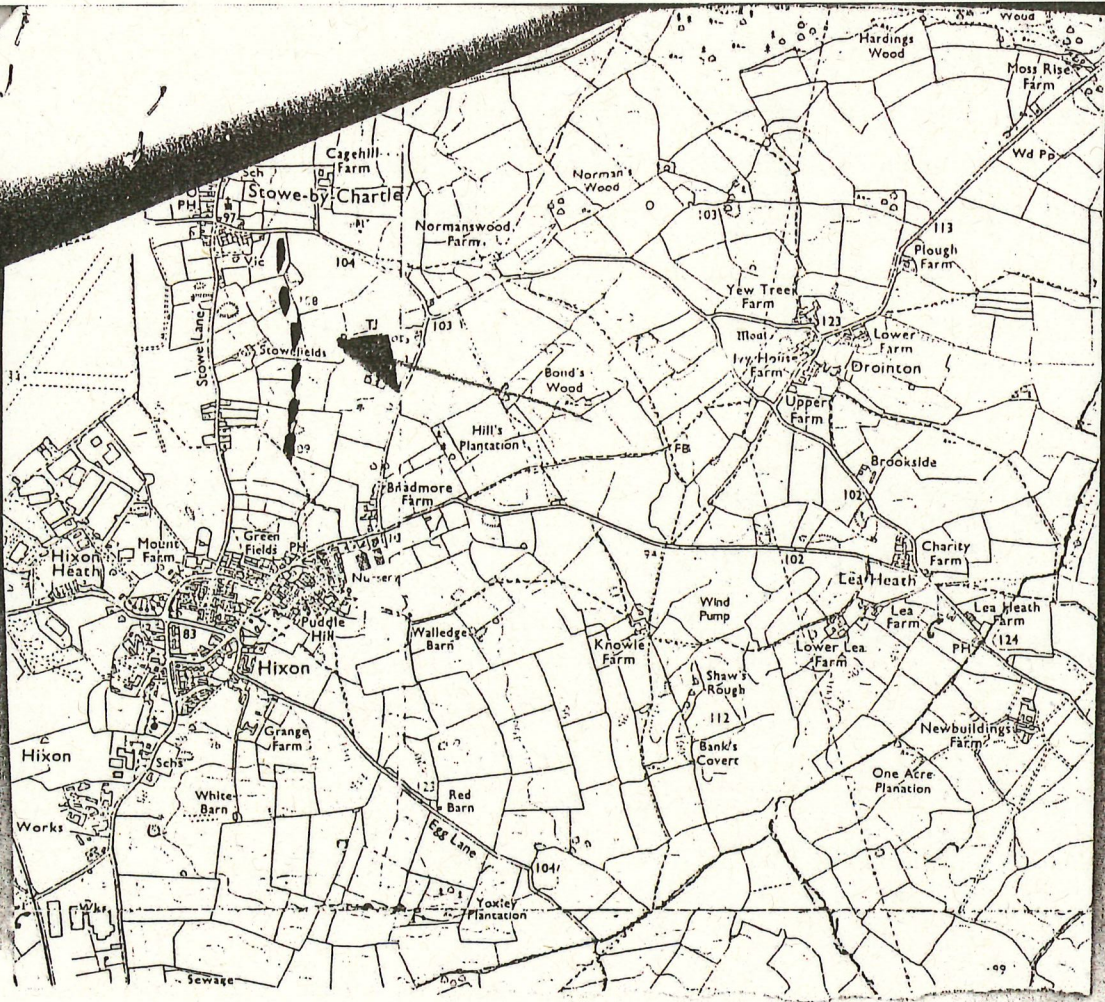
Date

2/5

19 97

signed.....

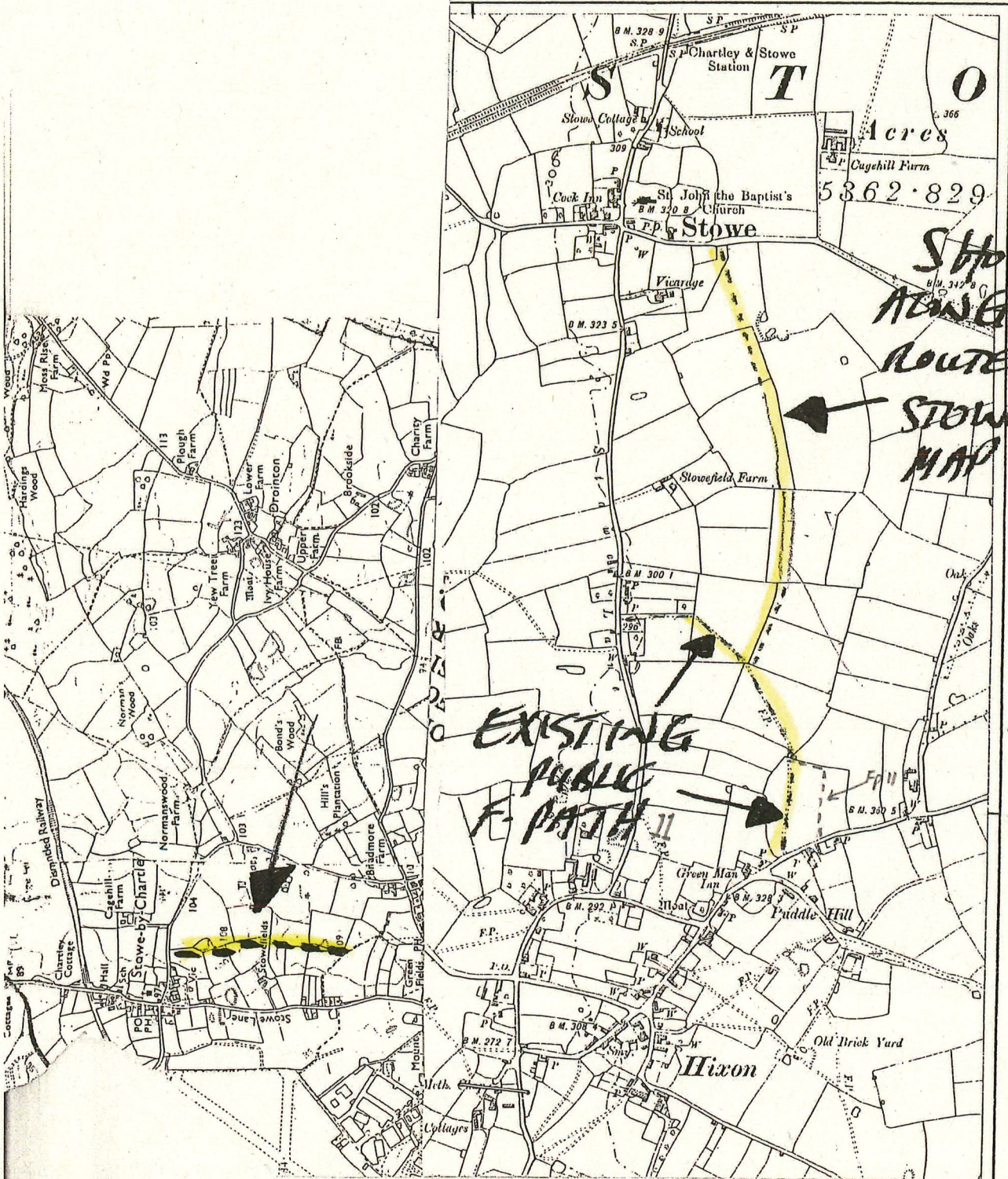
*M. Reay*



Fp 11 Comm: Stowe Ln, about  
 250yds S. of approach to  
 Stonefield Fm.,  
 Finish: Lea Rd, nw of  
 Nursery.

STAFFORDSHIRE. SHEET XXXVIII. N.W.

N. 2° 0' W



WE

Acres  
 5362.829

SHOWN  
 ALONG THIS  
 ROUTE ON  
 STOWE TITLE  
 MAP D3716/21

EXISTING  
 PUBLIC  
 F. PATH

COLWICH PH.

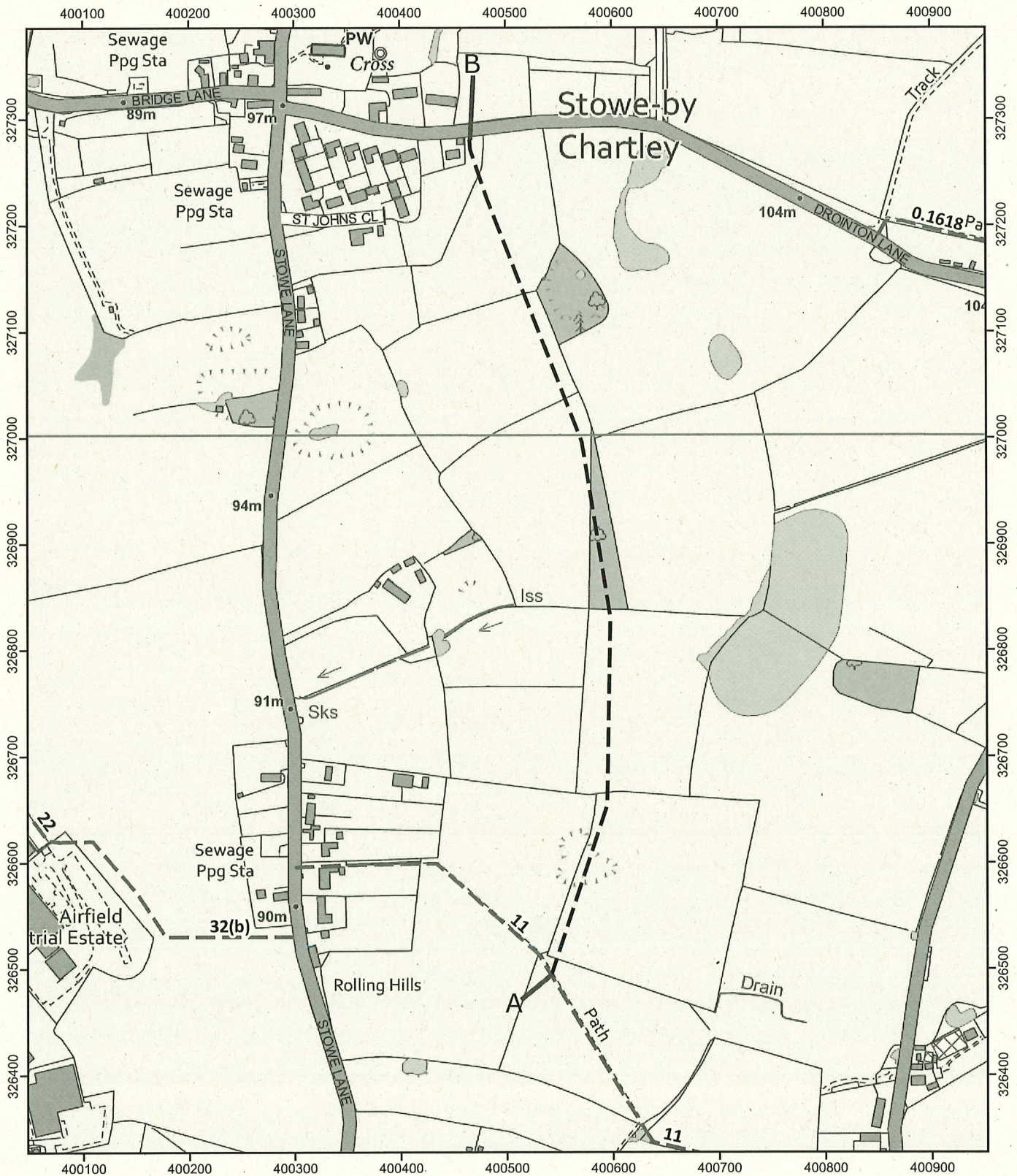
See (Fp 11 p  
 Stowe) PF Div  
 Order 1977  
 LAT. 52° 50'  
 15/9/1/445  
 (G. 347)

XXXVIII. N.E

## Appendix B

# Wildlife and Countryside Act 1981, Section 53A(2)(b)

Proposed addition of a public footpath in the parish of  
Stowe-by-Chartley, between footpath no.11 and  
Drointon Lane, Staffordshire. LG607G



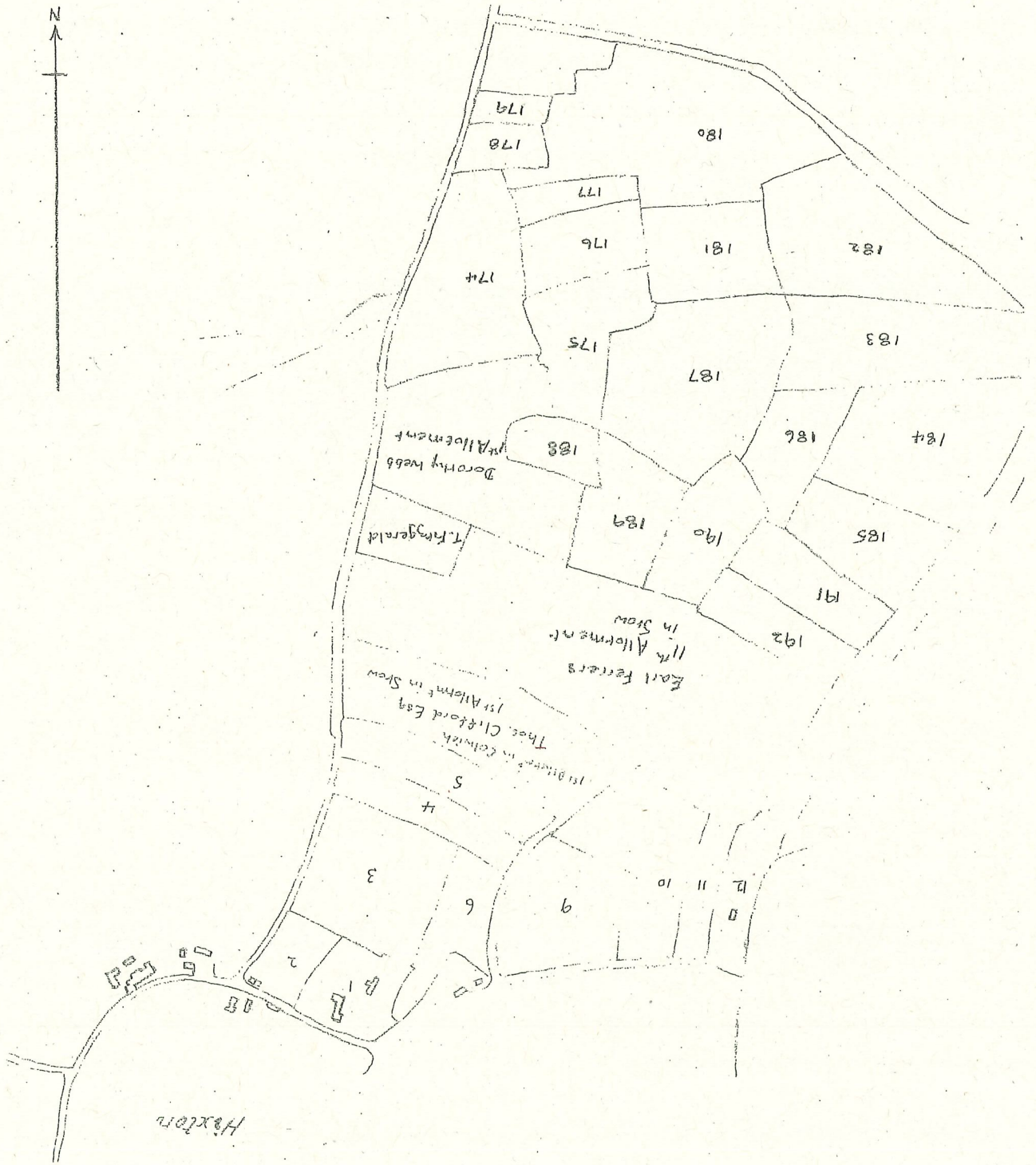
Map created at the scale of 1:5000  
(facsimiles may vary)

© Crown Copyright and database rights 2021  
Ordnance Survey 100019422. You are not  
permitted to copy, sub-license, distribute or  
sell any of this data to third parties in any form.  
Use of this data is subject to the terms and conditions  
shown at [www.staffordshire.gov.uk/maps](http://www.staffordshire.gov.uk/maps).  
Produced by Staffordshire County Council, 07/12/2021.

--- Route of LG607G (A - B)

## Appendix C





"Plan of Haxton  
Award refers"  
to which the  
Award refers"

Stowe Inclosure Award 1791  
Q/RDC7

Stowe Inclosure Award 1791 (Q/R Dec 7)

" A Schedule of the ancient enclosed Lands and also the Allotments in Hixton in the Parishes of Stow and Colwich shewing the Parishes and Tithings they lie in "

No. in Plan	Name of Parcel
Earl Ferrers's Lands in Colwich Parish	
2	House and Homestead
175	Overhill
187	Far Hookes part of
189	Hook part of
190	Broad Moor Meadows
191	Broad Moor
192	Broad Moor
Mr Clifford's Lands in Stow Parish	
5	New Piece part of
11	Biddle Piece
184	Far Broader Moor
185	Near Broader Moor
Mr Clifford's Lands in Colwich Parish	
1	House, Outbuildings and Homestead
3	Crofts
6	Stinks Meadows
9	Stinks Croft
Mr. Anson's Lands in Colwich Parish	
176	Over Hill
Mrs Dorothy Webb's Lands in Stow Parish.	
174	Stow Crofts
Earl Ferrers's Lands in Stow Parish	
4	New Leasow
10	Clover Leasow
12	House, Garden and Croft
180	Peakes Flatt

Earl Ferrers's Lands in Stow Parish - cont.

181	Ironkes Hood
182	Ox Leason
183	Broad Moor
186	Broad Moor Meadow
187	For Hooks part of
188	Willington Hooks
189	Hook part of "

Note: Plots Nos. 177, 178 and 179 as shown on tracing of Map not found in text of Chancery relating to allotments in Nixton in Parish of Stow and Colwich.

" Exchanges of ancient enclosed lands

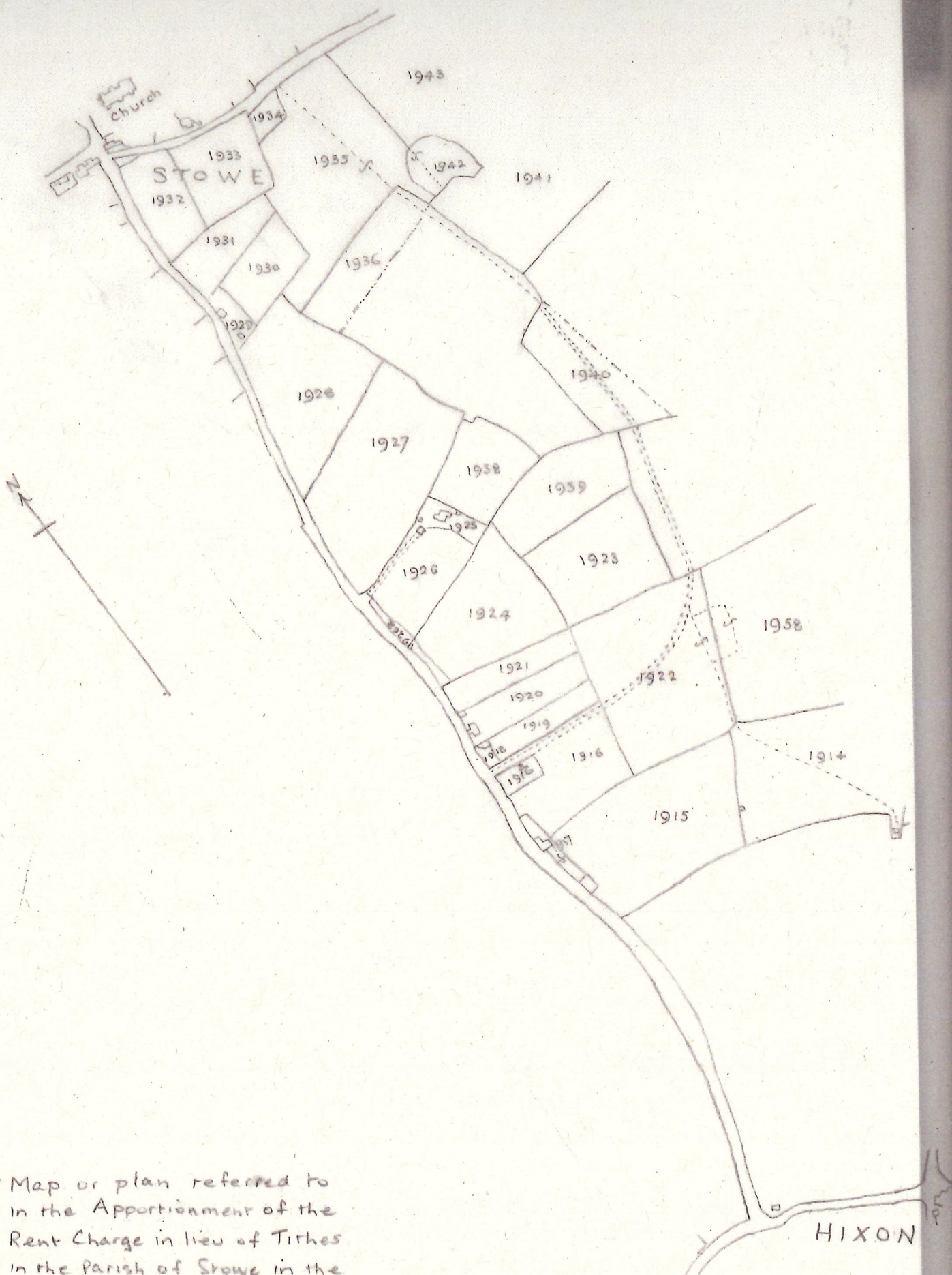
Thomas Clifford to Earl Ferrers

187	Two Butts in the Hooks
186	Broad Moor Meadow

- A small strip of land taken out of and from the said Thomas Clifford's lands in Haywood by straightening a Drain or Watercourse there and laid to an ancient Enclosure of the said Robert Earl Ferrers called Trent Close."

" Stow Church Road - One other public footway from Nixton towards Stow Church leading from a stile in an ancient Inclosure of the said Thomas Clifford called New Piece in a northwarily direction over the westwarily end of the first allotment to the said Thomas Clifford in Nixton in the Parish of Colwich into and over in the said northwarily direction the eleventh allotment to the said Robert Earl Ferrers in Nixton in the Parish of Stow to a stile in an ancient Inclosure of the said Robert Earl Ferrers called the Hook."

## Appendix D



"Map or plan referred to  
 in the Apportionment of the  
 Rent Charge in lieu of Tithes  
 in the Parish of Stowe in the  
 County of Stafford  
 1850"

B/A/15/294; 674

Scale of Chains



Stowe Tithe Award 1850 (B/A/15/294; 674)

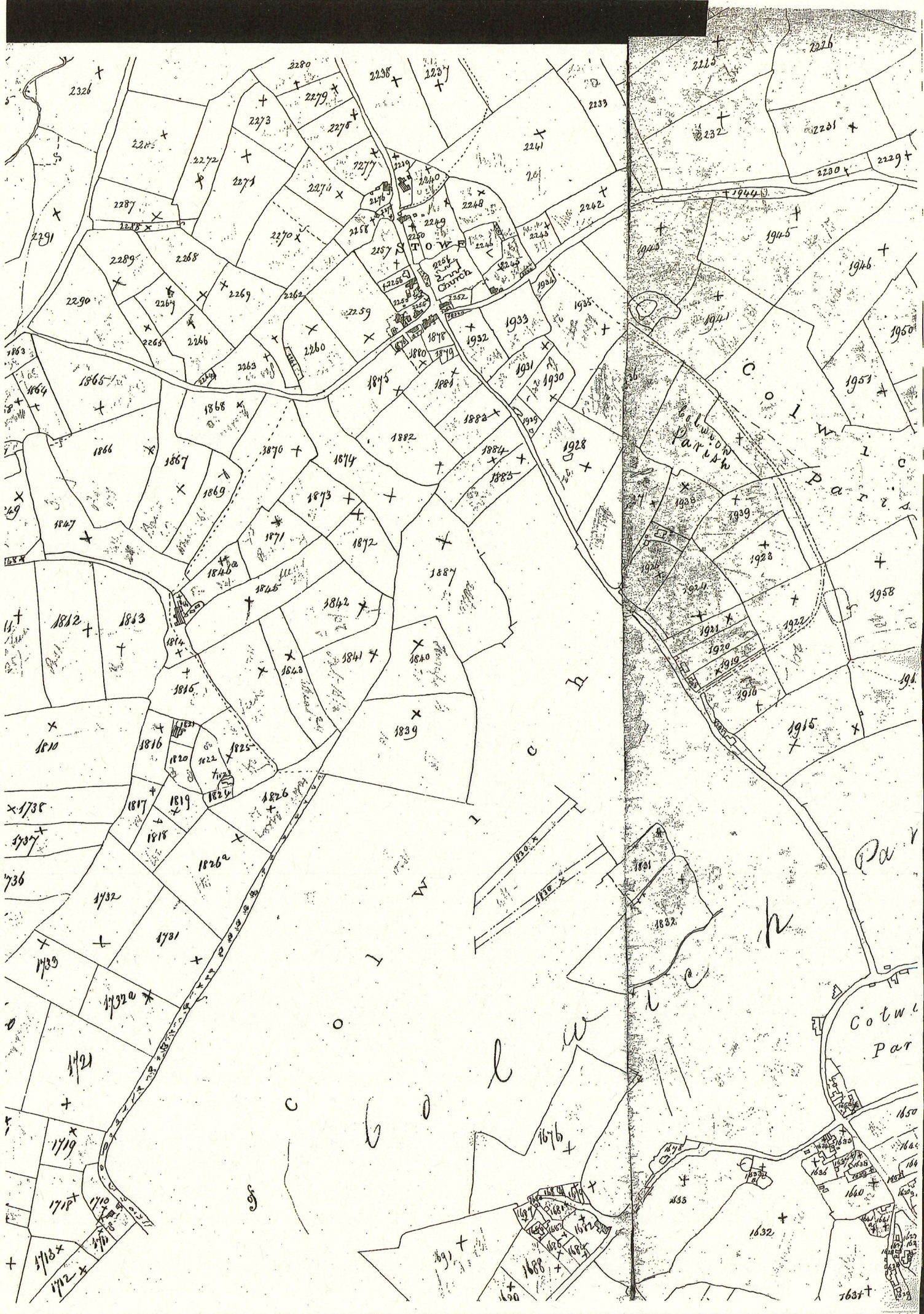
No. on Plan	Owner	Occupier	Description of Land	State of Cultivation
1914	Talbot The Countess Trustees of	(late) Deakin } John }	Stowe field	Pasture
1915	-do-	-do-	-do-	-do-
1916	Ferrers The Earl	Leadbetter Thomas	Part of Stowe } field }	Arable
1916a	-do-	Cartwright James	Garden	[blank]
1917	-do-	Cartwright widows & others	3 houses } & gardens }	-do-
1918	Edwards Wm Jnr	In hand	House & Garden	-do-
1919	Dugmore Joseph	-do-	Croft	Arable
1920	Williams Geo	Hall James & others	3 houses } & gardens }	[blank]
1921	Williams Jas.	In hand	Rogues Flat	Pasture
1922	Ferrers The Earl	Leadbetter Thomas	Wheat Hill	Arable
1923	Dawson Wm	Williams Thomas	Part of Stowe } field }	-do-
1924	-do-	-do-	Stowe field	Meadow
1925	-do-	-do-	House, Yard & } Buildings }	[blank]
1926	-do-	-do-	Croft	Pasture
1926a	-do-	-do-	Strip	-do-
1927	-do-	-do-	Stowe Croft	-do-
1928	-do-	-do-	-do-	-do-
1929	Ferrers The Earl	Deakin John } & others }	3 houses } & gardens }	[blank]
1930	-do-	Cotter Joseph	Croft	Arable
1931	-do-	Lane Ansell Thomas	Stowe Croft	Meadow
1932	Edge Joseph } neph of	Spadard widows	Stable Croft	-do-
1933	-do-	-do-	-do-	Pasture

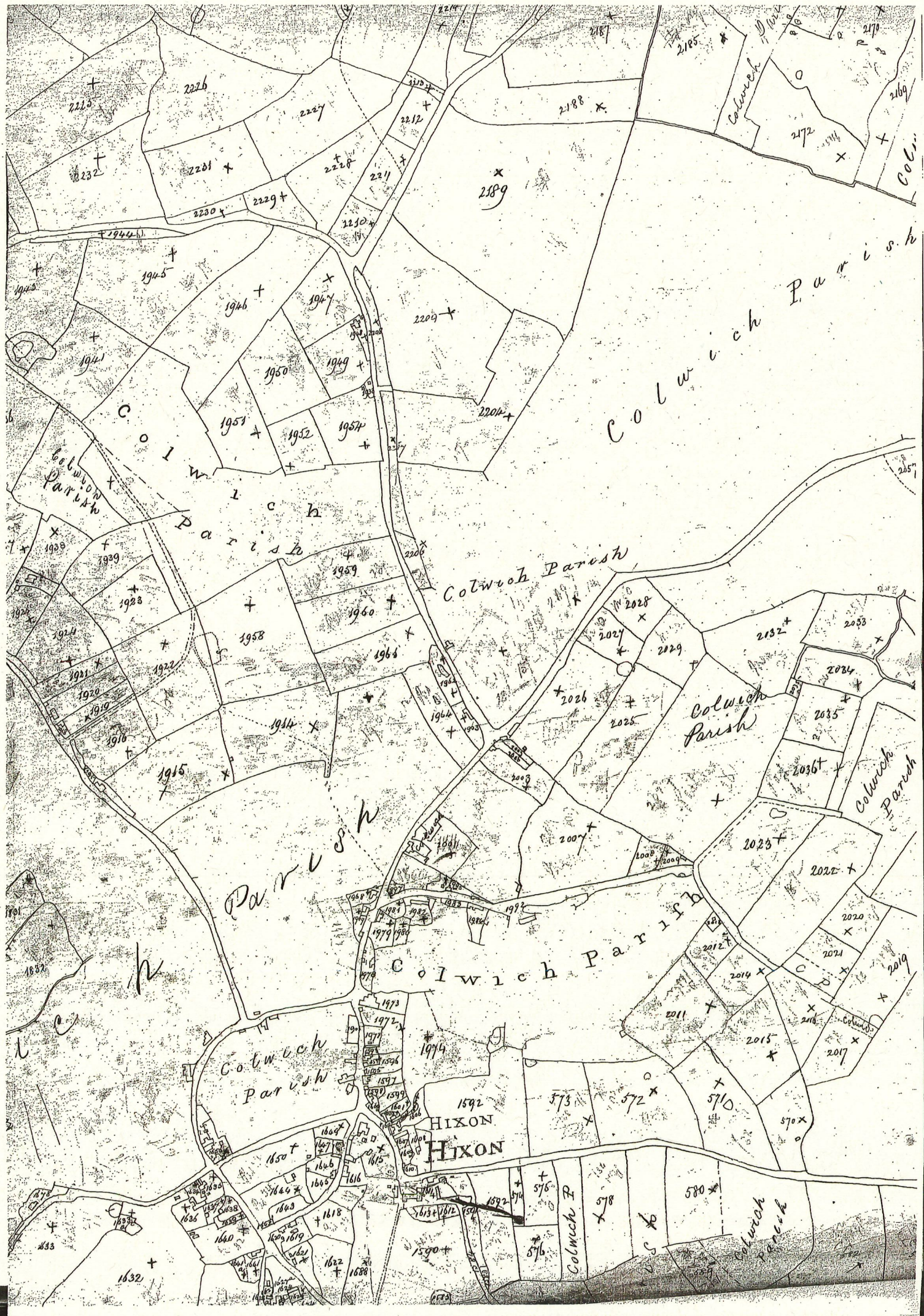
-cont-	No on Plan	Owner	Occupier	Description of Land	State of Cultivation
	1934	Edge Joseph reps of	Goodland widens	Single	Pasture
	1935	Fenners The Earl	Leadbetter Thomas	Peake's Flat	Arable
	1936	Elsmore Ann	Taverner Joseph	Part of Over Hill	Pasture
	1938	Dawson Wm	Williams Thomas	Part of Old field	- do -
	1939	Fenners The Earl	Leadbetter Thomas	Hook Piece	Arable
	1940	- do -	- do -	Big Piece	- do -
	1941	- do -	- do -	Monk's Wood	- do -
	1942	- do -	- do -	Pit and Rough	[blank]
	1943	- do -	- do -	Peake's Flat	Arable
	1958	- do -	- do -	Stowe field	- do -

Note: The alleged route is uncoloured on the Tike Map.

## Appendix E







## Appendix F

STONE - HIXON



- SHOWN AS A LANE ON TITLE MAP  
D3716/2/1



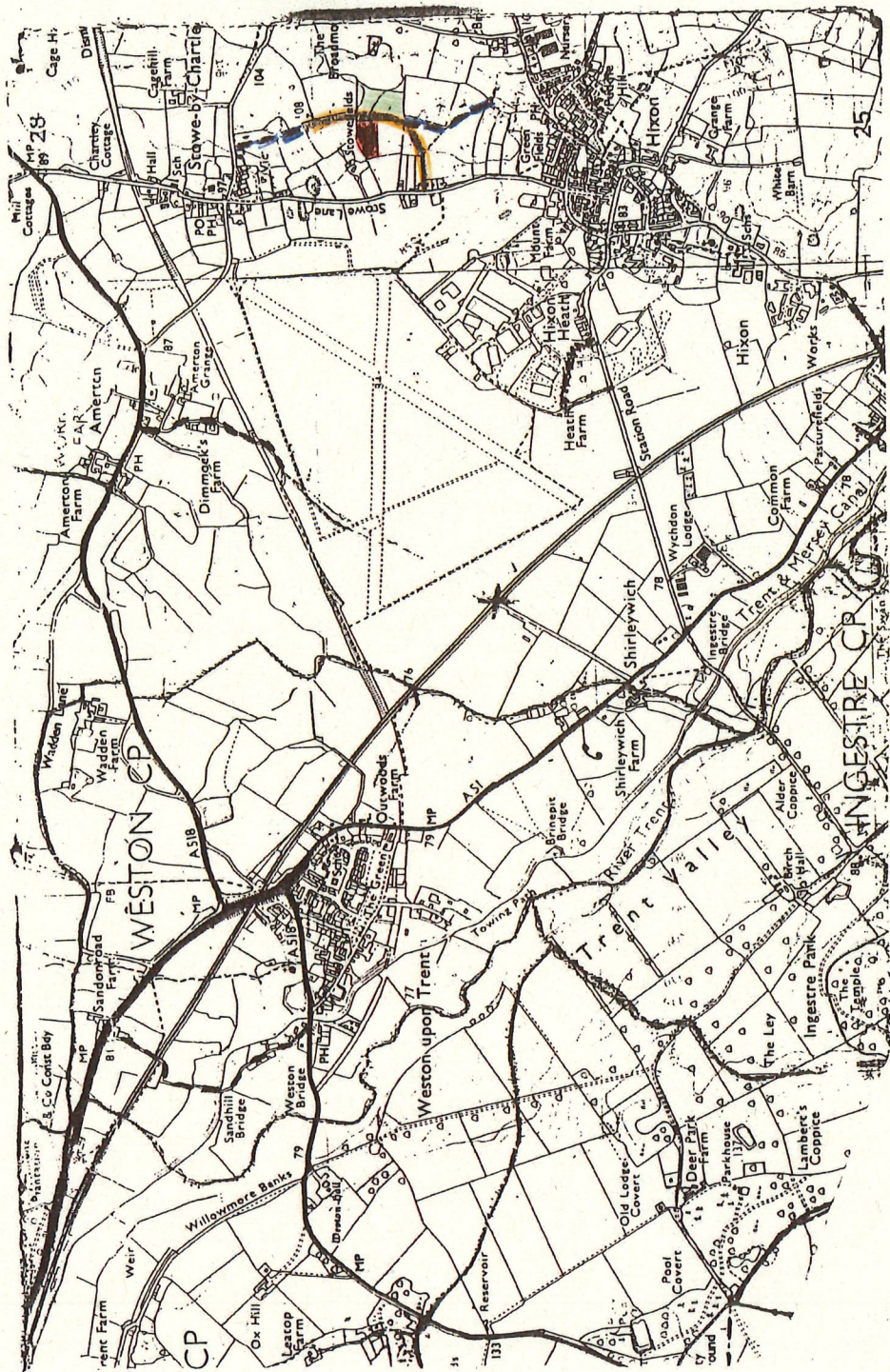
- DENOTING PATH ON TITLE MAP "



- 'HOOK PIECE' ON " "



- 'HOOK' ON INC MAP @/RECT.



## Appendix G

STONE - HIXON



- DENOTES PATH ON ESTATE MAP  
D240/E(A)/2/54

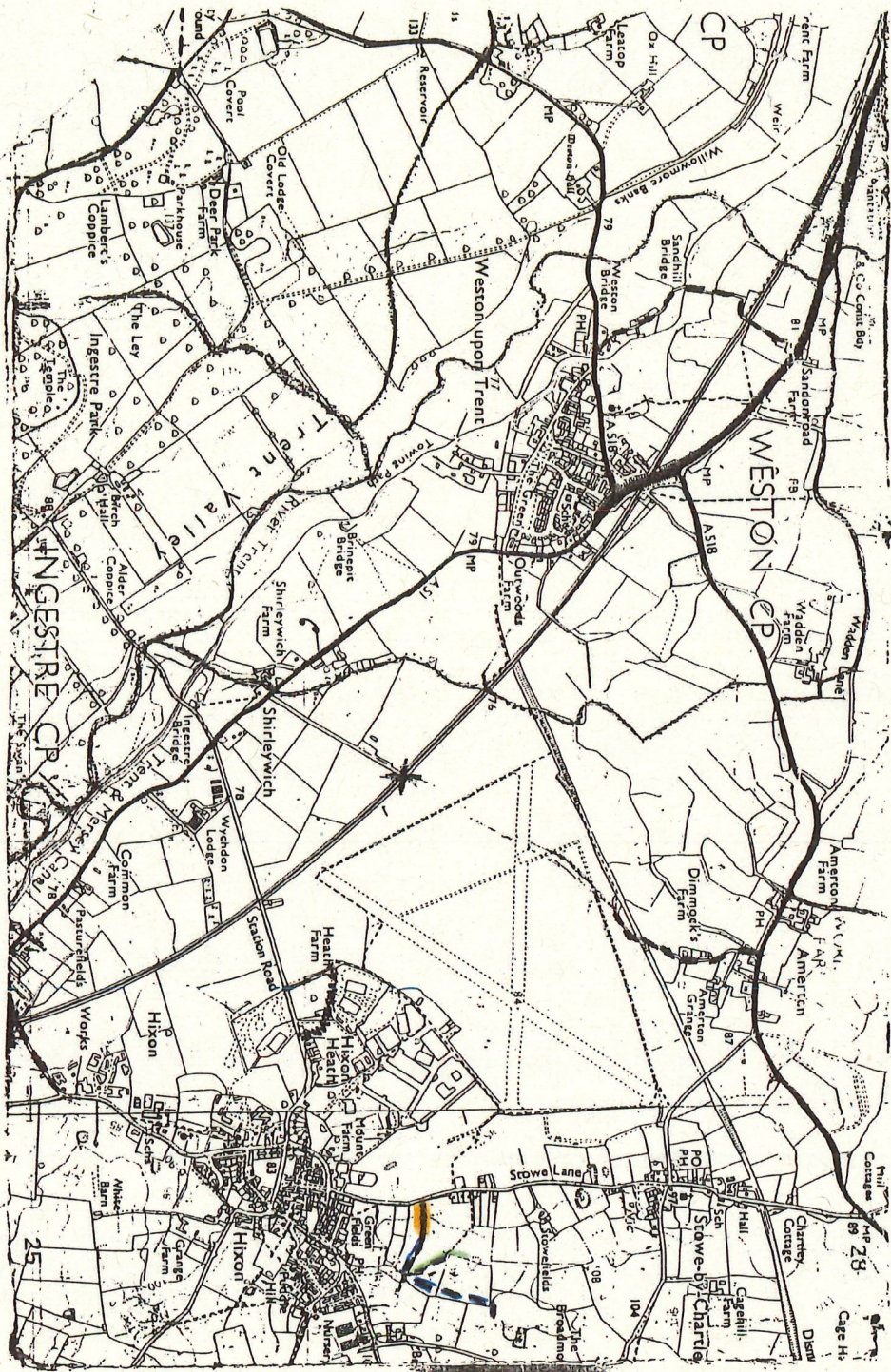


- DENOTES LANE ON D240/E(A)/2/51



- DENOTES PATHS ON " "


Handwritten vertical scribbles on the left margin.








## Appendix H


Stowe - Hixow

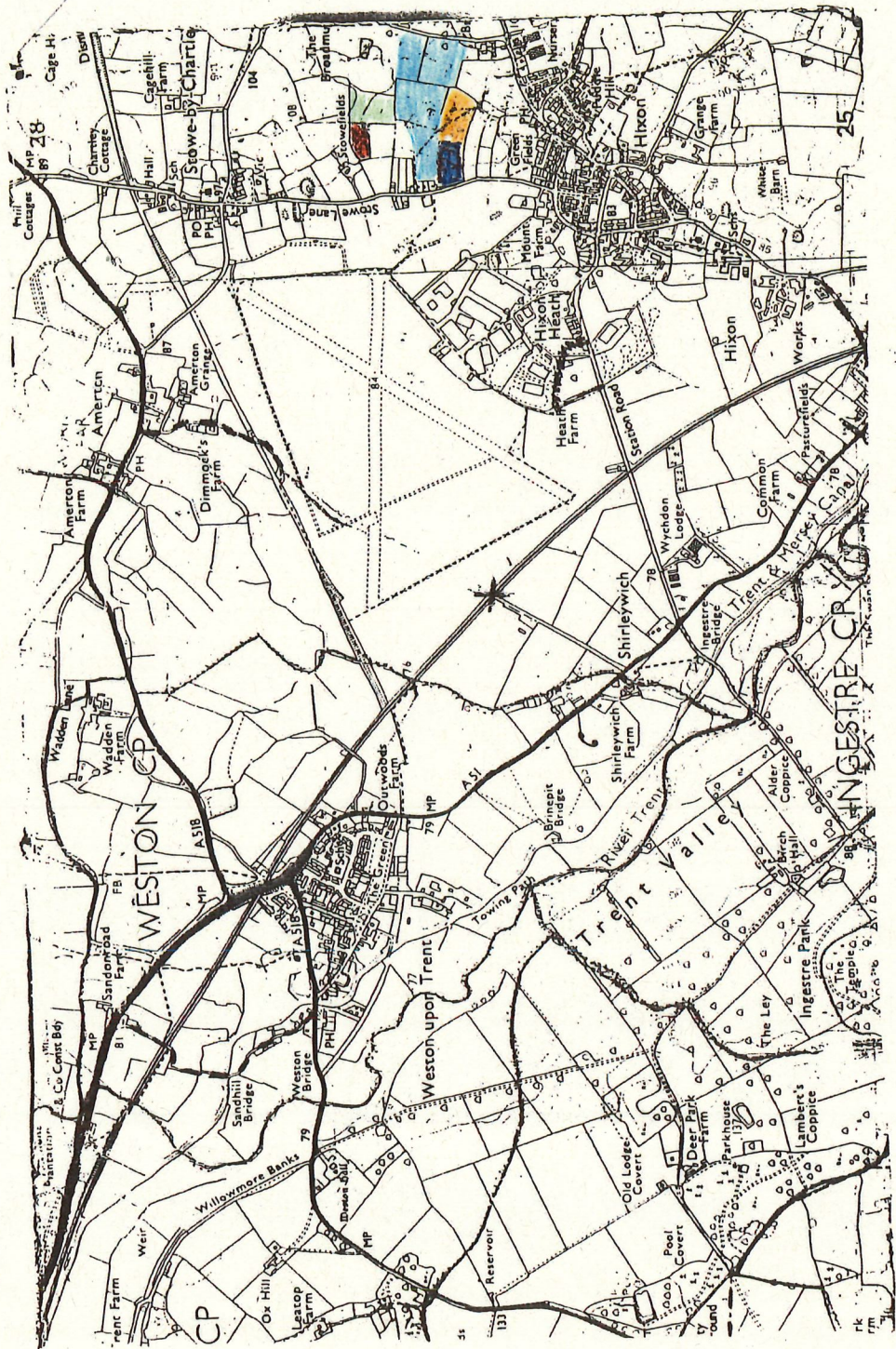
 - 1st allotment in Colwich to Thomas Clifford

 - " " " Stowe " " "

 - 11th allotment to Earl Fevers

 - Hook piece on title D3716/2/1

 - Hook on enclosure map Q/RDC7



## Appendix I

STOWE COLWICH STOWE XXXVIII STOWE COLWICH STOWE



## Appendix J

WESTERN DIVISION

From Stone

From Stoke

From Stafford

From Stoke

From Stone

From Stafford

From Stoke

From Stafford

From Stoke

From Stafford

From Stoke

From Stafford



INGESTRE 878 643

INGESTRE PARK

INGESTRE

## Appendix K



38. N.W.

STAFFORD UNION & R.D.

STAFFORDSHIRE SHEET XXXVIII. N.W.

EDITION OF 1924.

STAFFORD DIVISION

WE

COLWICH Pk.

LAT. 52° 50'

XXXVIII. NE

8 1/4 H.M. 1730

